


Subject Details

PROPERTY TYPE	GLA
SFR	1,308 Sq. Ft.
BEDS	BATHS
4	2.0
STYLE	YEAR BUILT
Ranch	1955
LOT SIZE	OWNERSHIP
0.17 Acre(s)	Fee Simple
GARAGE TYPE	GARAGE SIZE
Detached Garage	2 Car(s)
HEATING	COOLING
Gas	Unknown
COUNTY	APN
Los Angeles	2662012002

Analysis Of Subject

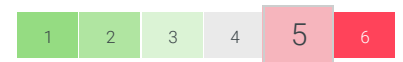
Provided by Appraiser

CONDITION RATING



The property features obvious deferred maintenance and is in need of some significant repairs.

QUALITY RATING



The property meets minimum building codes and is constructed with inexpensive, stock materials with limited upgrades.

VIEW

🏠 Residential



LOCATION

🏠 Residential











SUBJECT COMMENTS (SITE, CONDITION, QUALITY)

The subject is located in the city of Granada Hills. The area consists of well maintained homes 1 to 2 story and multi-family dwellings that for the most part have effective ages less than actual ages. The subject is described as a SFR in a typical subdivision density neighborhood. It has 1,308sf, 6/4/2 room count on a ... *(continued in Appraiser Commentary Summary)*

Sales Comparison

Provided by
Appraiser

	MOST COMPARABLE			
	 11042 Haskell Ave Granada Hills, CA 91344 	 11010 Haskell Ave Granada Hills, CA 91344 	 10938 Haskell Ave Granada Hills, CA 91344 	 11001 Haskell Ave Granada Hills, CA 91344 
COMPARABLE TYPE	--	Sale	Sale	Sale
MILES TO SUBJECT	--	0.06 miles	0.13 miles	0.09 miles
DATA/ VERIFICATION SOURCE	MLS	Public Records	Public Records	Public Records
LIST PRICE	--	--	--	--
LIST DATE	--	06/01/2020	01/20/2021	07/08/2020
SALE PRICE/PPSF	--	\$580,000 \$419/Sq. Ft.	\$450,000 \$332/Sq. Ft.	\$940,000 \$657/Sq. Ft.
CONTRACT/ PENDING DATE	--	Unknown	Unknown	Unknown
SALE DATE	--	07/07/2020	01/22/2021	02/17/2021
DAYS ON MARKET	--	30	10	10
LOCATION	N; Res	N; Res	N; Res	N; Res
LOT SIZE	0.17 Acre(s)	0.18 Acre(s)	0.18 Acre(s)	0.18 Acre(s)
VIEW	N; Res	N; Res	N; Res	N; Res
DESIGN (STYLE)	Ranch	Ranch	Ranch	Ranch
QUALITY OF CONSTRUCTION	Q5	Q5	Q6 \$50,000	Q3 -\$50,000
ACTUAL AGE	66	66	66	65
CONDITION	C5	C4 -\$25,000	C6 \$50,000	C3 -\$50,000
SALE TYPE		Arms length	Arms length	Arms length
ROOMS/BEDS/BATHS	6/4/2	6/4/2	6/4/2	5/3/2
GROSS LIVING AREA	1,308 Sq. Ft.	1,383 Sq. Ft.	1,356 Sq. Ft.	1,430 Sq. Ft. -\$37,000
BASEMENT	None	None	None	None
HEATING	Gas	Hot Water	Central	Central
COOLING	Unknown	Unknown	Central	Central
GARAGE	2 GD	2 GA	2 GA	2 GA
OTHER	Pool	None \$15,000	None \$15,000	None \$15,000
OTHER	--	--	--	ADU -\$100,000
NET ADJUSTMENTS		-1.72% -\$10,000	25.56% \$115,000	-23.62% -\$222,000
GROSS ADJUSTMENTS		6.90% \$40,000	25.56% \$115,000	26.81% \$252,000
ADJUSTED PRICE		\$570,000	\$565,000	\$718,000

Sales Comparison (Continued)

Provided by
Appraiser

	 11042 Haskell Ave Granada Hills, CA 91344 	 10421 Sepulveda Blvd Mission Hills, CA 91345 			
COMPARABLE TYPE	--	Sale			
MILES TO SUBJECT	--	0.91 miles			
DATA/ VERIFICATION SOURCE	MLS	MLS			
LIST PRICE	--	--			
LIST DATE	--	02/24/2020			
SALE PRICE/PPSF	--	\$485,000	\$390/Sq. Ft.		
CONTRACT/ PENDING DATE	--	Unknown			
SALE DATE	--	09/30/2020			
DAYS ON MARKET	--	219			
LOCATION	N; Res	N; Res			
LOT SIZE	0.17 Acre(s)	0.16 Acre(s)			
VIEW	N; Res	N; Res			
DESIGN (STYLE)	Ranch	Traditional			
QUALITY OF CONSTRUCTION	Q5	Q6	\$25,000		
ACTUAL AGE	66	68			
CONDITION	C5	C6	\$25,000		
SALE TYPE		Arms length			
ROOMS/BEDS/BATHS	6/4/2	5/3/2			
GROSS LIVING AREA	1,308 Sq. Ft.	1,243 Sq. Ft.			
BASEMENT	None	None			
HEATING	Gas	Forced Air			
COOLING	Unknown	None			
GARAGE	2 GD	2 GD			
OTHER	Pool	None	\$15,000	--	--
OTHER	--	--		--	--
NET ADJUSTMENTS			13.40%	\$65,000	
GROSS ADJUSTMENTS			13.40%	\$65,000	
ADJUSTED PRICE				\$550,000	

Value Conclusion + Reconciliation



Provided by
Appraiser

\$570,000
AS-IS VALUE

1-120 Days
EXPOSURE TIME

EXTERIOR
INSPECTION PERFORMED
BY A 3RD PARTY

Sales Comparison Analysis

DESCRIPTION OF COMPARABLE SEARCH CRITERIA

All comps are from the subject's neighborhood and are recently closed. All comps except 4 are located on the subject's street. An across the pool adjustment was given which was unavoidable. All comps except 3 are less than 100sf different in GLA therefore, no adjustment is warranted. Per online photos comp 1 is slightly superior in condition while comp 2 is inferior in condition/quality (marketed as a fixer). Comp 3 is superior in condition/quality and has an ADU unit. Comp 4 is slightly superior in condition. Most weight is given to comp 1 for its similarity with support form comp 2 for its timeliness.

EXPLANATION OF ADJUSTMENTS


Amenity differences have been adjusted properly and are deemed customary for the area. Net/gross adjustments are within the standard 15%/25% guidelines. No negative external factors were noted which would negatively impact marketability. Value appears to be adequately supported.

ADDITIONAL COMMENTS (OPTIONAL)

Reconciliation Summary

After reconciliation of the supplied comparables, a value estimate of \$570k is considered reasonable as of 3/23/21. Extra ordinary assumptions were made in terms of interior condition/finishes, room count, etc. The comparables sales are acceptable and appear to be competitive in age, GLA and appeal to the subject.

Appraiser Commentary Summary

 Provided by Appraiser

Subject Comments (Site, Condition, Quality)

From Page 1

The subject is located in the city of Granada Hills. The area consists of well maintained homes 1 to 2 story and multi-family dwellings that for the most part have effective ages less than actual ages. The subject is described as a SFR in a typical subdivision density neighborhood. It has 1,308sf, 6/4/2 room count on a .17 acre site built in 1955 in poor/average condition. The subject suffers from deferred maintenance. The back exterior walls appears to need repair. Additional features include wood flooring, tile/stone countertops, and a 2 car garage.

Neighborhood and Market

From Page 8

Market research indicates the subject's market have remained stable in value. The subject's market does not appear to be a REO driven market. Marketing time is noted at 90 days or less for properly priced homes.

Analysis of Prior Sales & Listings


From Page 6

See above for the subject's listing/sale history.

Highest and Best Use Additional Comments

The highest and best use is as a SFR.

Subject Details

 Provided by Appraiser

Sales and Listing History

PRIOR SALES OR TRANSFERS WITHIN 3 YEARS?

Yes

Event

● Contingent

Date

Mar 5, 2021

Price

\$595,000

Data Source

MLS 221001080

LISTING STATUS

Listed in Past Year

● Active

Mar 2, 2021

\$595,000

MLS 221001080

● Sold

Jun 4, 2020

\$486,000

Public Records

● Expired

May 14, 2020

\$400,000

MLS 302157855

● Withdrawn

Mar 21, 2020

\$400,000

MLS SR19264946

● Withdrawn

Feb 11, 2020

\$400,000

MLS 302157855

● Active

Nov 13, 2019

\$400,000

MLS 302157855

● Cancelled

Oct 26, 2019

\$450,000

MLS 301667362

● Active

Oct 23, 2019

\$450,000

MLS 301667362

DATA SOURCE(S)

MLS,Public Records


EFFECTIVE DATE

03/23/2021

SALES AND LISTING HISTORY ANALYSIS

See above for the subject's listing/sale history.

Subject Details - Cont.

 Provided by Appraiser

Order Information

BORROWER	LOAN NUMBER
Redwood Holdings LLC	43972
PROPERTY ID	ORDER ID
29821799	7178777
ORDER TRACKING ID	TRACKING ID 1
0318CV	0318CV

Legal

OWNER	ZONING DESC.
TRUMAN 2016 SC6 TITLE TRUST	Residential
ZONING CLASS	ZONING COMPLIANCE
LARS	Legal
LEGAL DESC.	
TRACT # 20746 LOT 1	

Highest and Best Use

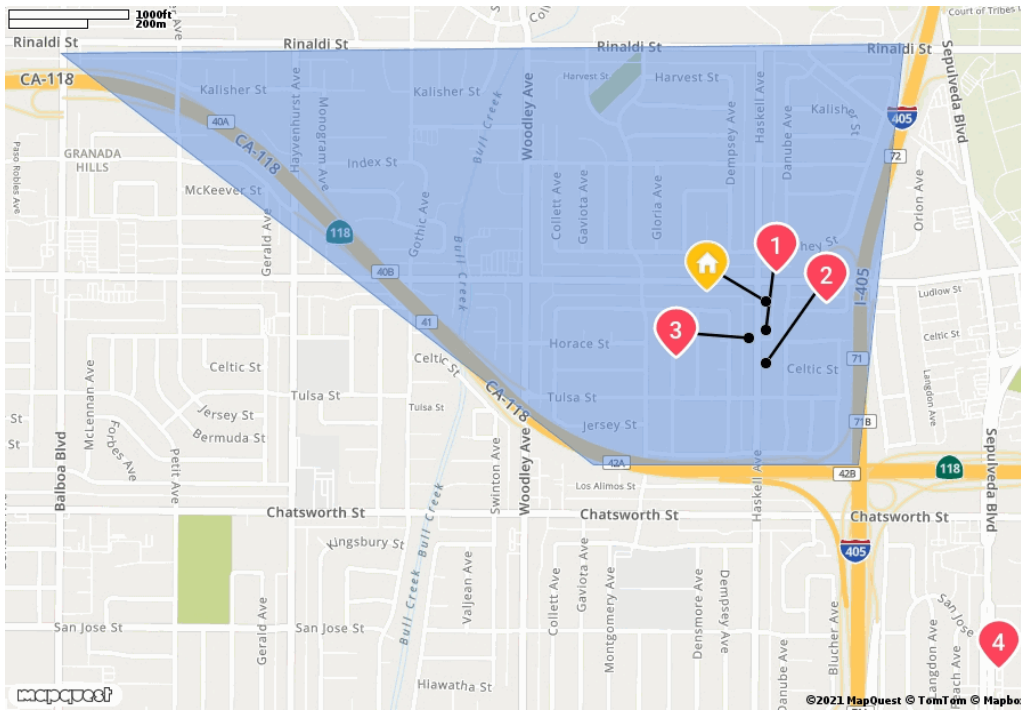
IS HIGHEST AND BEST USE THE PRESENT USE	
Yes	
PHYSICALLY POSSIBLE?	FINANCIALLY FEASIBLE?
✓	✓
LEGALLY PERMISSABLE?	MOST PRODUCTIVE USE?
✓	✓

Economic

R.E. TAXES	HOA FEES	PROJECT TYPE
\$5,749	N/A	N/A
FEMA FLOOD ZONE		
X		
FEMA SPECIAL FLOOD ZONE AREA		
No		

Neighborhood + Comparables

Provided by Appraiser



Sales in Last 12M

60


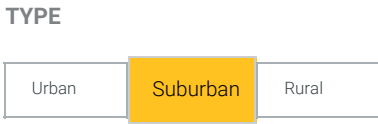
Months Supply

1.0

Avg Days Until Sale

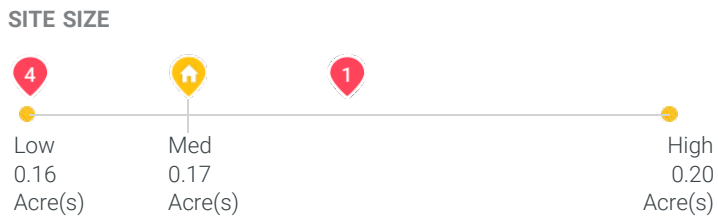
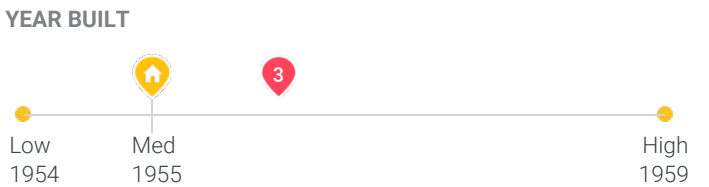
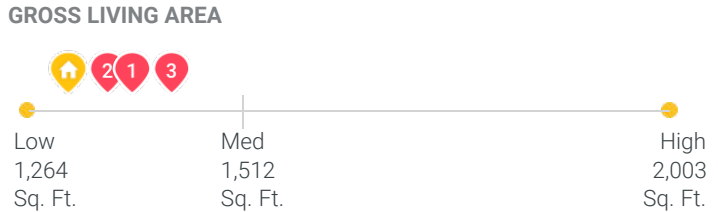
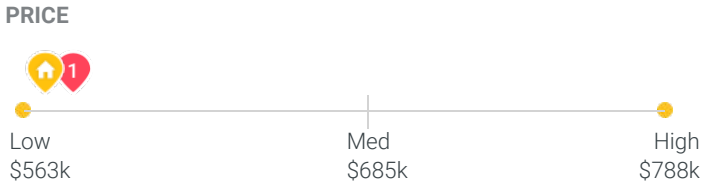
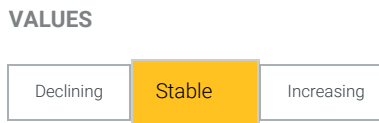
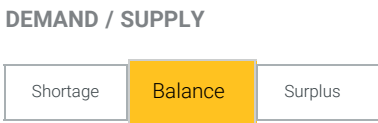
30

Subject Neighborhood as defined by the Appraiser



NEIGHBORHOOD & MARKET COMMENTS

Market research indicates the subject's market have remained stable in value. The subject's market does not appear to be a REO driven market. Marketing time is noted at 90 days or less for properly priced homes.



Subject Photos



Front



Address Verification



Side



Side



Street



Street

Subject Photos



Other



Other

Comparable Photos

Provided by
Appraiser

1 11010 Haskell Ave
Granada Hills, CA 91344



Front

2 10938 Haskell Ave
Granada Hills, CA 91344



Front

3 11001 Haskell Ave
Granada Hills, CA 91344



Front

Comparable Photos

Provided by
Appraiser

4 10421 Sepulveda Blvd
Mission Hills, CA 91345



Front

Scope of Work



Provided by
Appraiser

REPORT FORMAT:

This report has been prepared under the following USPAP reporting option: Appraisal Report. The content of this Appraisal Report has been supplemented with additional information and data about the subject property and its market, as well as the data, reasoning, and analyses that were used in the valuation process. The cost approach and income approach have been omitted from this report as they are not necessary to produce credible assignment results. If the appraiser determines that credible assignment results cannot be provided without employing either the cost or income approaches to value, this assignment will be rejected by the appraiser or the scope expanded to the extent required to produce credible assignment results in compliance with USPAP. Unless otherwise stated, the appraiser has incorporated only the Sales Comparison Approach.

PURPOSE OF THE ASSIGNMENT:

The purpose of this Appraisal Report is to determine an and the opinion of the market value for the subject property, at which it could sell in a typical exposure time for the area, considering current market conditions, the condition of the subject and necessary repairs.

SCOPE OF WORK:

This Appraisal Report was performed by a Licensed or Certified Real Estate Appraiser to estimate the market value of the subject property being evaluated as of the effective date of value stated. Clear Capital has provided the appraiser with additional preliminary data resources for consideration in the analysis, which may include: Property Inspection, MLS records, and Public Records. Although the appraiser did not physically inspect the subject property, at a minimum the appraiser has considered the results of a recent visual property inspection completed by Darren Farris, a licensed real estate agent having completed the above referenced Property Inspection.

AT A MINIMUM, THE APPRAISER HAS:

1. considered the additional data resources provided by Clear Capital as a resource for subject property and market data/characteristics;
2. consulted and considered supplemental market data from readily available data sources;
3. estimated the market value of the subject as of the effective date of this report restricting the desktop analysis to a sales comparison approach unless this was insufficient for credible assignment results.

THE APPRAISER HAS NOT:

1. Physically inspected the subject property or any of the comparables contained within the original report(s) or comparables presented in support of the appraiser's value opinion(s).

INTENDED USE:

The intended use of this Appraisal Report is for the lender/client to evaluate the property that is the subject of this appraisal for home equity line of credit, loan funding due diligence, loan sale, loan modification or loan securitization purposes.

INTENDED USER:

The intended user of this appraisal report is the lender/client.

DEFINITION OF MARKET VALUE

Market value means the most probable price which a property should bring in a competitive and open market under all conditions requisite to a fair sale, the buyer and seller each acting prudently and knowledgeably, and assuming the price is not affected by undue stimulus. Implicit in this definition is the consummation of a sale as of a specified date and the passing of title from seller to buyer under conditions whereby:

1. buyer and seller are typically motivated;
2. both parties are well informed or well advised, and acting in what they consider their own best interest;
3. a reasonable time is allowed for exposure in the open market;
4. payment is made in terms of cash in U.S. dollars or in terms of financial arrangements comparable thereto; and
5. the price represents the normal consideration for the property sold unaffected by special or creative financing or sales concessions granted by anyone associated with the sale.

(Source of Market Value Definition: Fannie Mae Selling Guide; Section B4-1.1-01: Definition of Market Value (04/15/2014))

SCOPE OF WORK COMMENTS

none

Assumptions, Conditions, Certifications, & Signature



EXTRAORDINARY ASSUMPTIONS

The appraiser did not perform a physical inspection, interior or exterior of the subject property or any of the comparable sales and assumes that the inspection information reported within the Property Inspection provided as well as the aerial images supplied and reviewed by the appraiser are accurate as of the effective date, unless otherwise stated. Should the information found in the Property Inspection be inaccurate, these assumptions could significantly alter the opinions and conclusions contained within this report.

EXTRAORDINARY ASSUMPTIONS AND HYPOTHETICAL CONDITIONS COMMENTS

none

STATEMENT OF ASSUMPTIONS AND LIMITED CONDITIONS:

1. The appraiser did not perform a physical inspection, interior or exterior, of the subject property or any of the comparable sales presented.
2. The physical inspection, interior or exterior, was performed by a licensed real estate professional as noted in the additional data resources provided. For the purposes of this analysis, the description of the subject and comps in the additional data resources provided for use in this analysis are assumed to be true, current and accurate unless specifically found to be otherwise.
3. The appraiser assumes no responsibility for matters of a legal nature affecting the property which is the subject of this assignment or the title thereto, nor does the appraiser render any opinion as to the title, which is assumed to be good and marketable and free from known value influencing easements, restrictions, encumbrances, leases, reservations, covenants, contracts, declarations, special assessments, ordinances or other items of a similar nature, unless otherwise noted.
4. The appraiser assumes that there are no hidden or unapparent conditions of the property, subsoil, or structures, which would render the property less valuable. The appraiser assumes no responsibility for such conditions, or for engineering which might be required to discover such factors.
5. Information, estimates, and opinions furnished to the appraiser, and contained in the additional data resources provided, were obtained from sources considered reliable and believed to be true and correct, unless stated elsewhere. If contradictory information is obtained and deemed more reliable, the appraiser will cite that source and the assumptions associated with that information.
6. Disclosure of the contents of the report is governed by USPAP and the Bylaws and Regulations of the professional appraisal organizations with which the appraiser is affiliated.
7. No change of any item in the report shall be made by anyone other than the appraiser and the appraiser shall have no responsibility for any such unauthorized change. The use of this report is limited to the named client and intended user(s) identified within this report.

LIMITING CONDITIONS COMMENTS

none

Assumptions, Conditions, Certifications, & Signature (Cont.)



I CERTIFY THAT, TO THE BEST OF MY KNOWLEDGE AND BELIEF:

1. The statements of fact contained in this report are true and correct.
2. The reported analyses, opinions, and conclusions are limited only by the reported assumptions and limiting conditions and are my personal, impartial, and unbiased professional analyses, opinions, and conclusions
3. I have no present or prospective interest in the property that is the subject of this report and no personal interest with respect to the parties involved.
4. Unless otherwise stated below in the "Additions to Appraiser's Certification" section; I have performed no services, as an appraiser or in any other capacity, regarding the property that is the subject of this report within the three-year period immediately preceding acceptance of this assignment.
5. I have no bias with respect to the property that is the subject of this report or to the parties involved with this assignment.
6. My engagement in this assignment was not contingent upon developing or reporting predetermined results.
7. My employment and/or compensation for completing this assignment is not contingent upon the development or reporting of a predetermined value or direction in value that favors the cause of the client, the amount of the value opinion, the attainment of a stipulated result, or the occurrence of a subsequent event directly related to the intended use of this appraisal.
8. My analyses, opinions, and conclusions were developed, and this report has been prepared, in conformity with the Uniform Standards of Professional Appraisal Practice.
9. The appraiser relied on the additional data sources for subject property characteristics and the physical inspection information performed by Darren Farris and did not make a personal inspection of the property that is the subject of this report.
10. I personally prepared all conclusions and opinions about the real estate that were set forth in this appraisal report. If I relied on significant real property appraisal assistance from any individual or individuals in the performance of this appraisal or the preparation of this appraisal report, I have named such individual(s) and disclosed the specific tasks performed in this appraisal report. I certify that any individual so named is qualified to perform the tasks. I have not authorized anyone to make a change to any item in this appraisal report; therefore, any change made to this appraisal is unauthorized and I will take no responsibility for it.

APPRAISER'S CERTIFICATION COMMENTS

none

SIGNATURE

NAME

EFFECTIVE DATE

DATE OF REPORT

Gina Blizard

Gina Blizard

03/23/2021

03/23/2021

LICENSE #

STATE

EXPIRATION

COMPANY

AR030212

CA

02/27/2023

Independent Contractor

Property Condition Inspection

Provided by
Onsite Inspector



PROPERTY TYPE	CURRENT USE	PROJECTED USE
SFR	SFR	SFR
OCCUPANCY	GATED COMMUNITY	ATTACHED TYPE
Occupied	No	Detached
PARKING TYPE	STORIES	UNITS
Detached Garage; 2 spaces	1	1
EXTERIOR REPAIRS	INTERIOR REPAIRS	TOTAL REPAIRS
\$0	N/A	\$0





Condition & Marketability

CONDITION	✓ Good	Fascia has paint chipping and landscape has some dry patches. No major structural concerns noted. Subject conforms to area in style, features and appears to be in overall average to good condition.
SIGNIFICANT REPAIRS NEEDED	✓ No	Fascia has paint chipping and landscape has some dry patches. No major structural concerns noted.
CURRENT ZONING VIOLATIONS/ POTENTIAL ZONING CHANGES	✓ No	-
SUBJECT CONFORMITY TO NEIGHBORHOOD (QUALITY, AGE, STYLE, & SIZE)	✓ Yes	-
AVERAGE CONDITION OF NEIGHBORING PROPERTIES	✓ Good	-
BOARDED OR VACANT PROPERTIES NEAR SUBJECT	✓ No	-
SUBJECT NEAR POWERLINES	✓ No	-
SUBJECT NEAR RAILROAD	✓ No	-
SUBJECT NEAR COMMERCIAL PROPERTY	✓ No	-

Property Condition Inspection - Cont.

 Provided by
Onsite Inspector

Condition & Marketability - cont.

SUBJECT IN FLIGHT PATH OF AIRPORT		No	-
ROAD QUALITY		Good	-
NEGATIVE EXTERNALITIES		Yes	Subject is located on an under 45 MPH 4 lane roadway. This may be a considered negative feature to some buyers due to increased traffic.
POSITIVE EXTERNALITIES		No	-

Repairs Needed

Exterior Repairs

ITEM	COMMENTS	COST
Exterior Paint	-	\$0
Siding/Trim Repair	-	\$0
Exterior Doors	-	\$0
Windows	-	\$0
Garage /Garage Door	-	\$0
Roof/Gutters	-	\$0
Foundation	-	\$0
Fencing	-	\$0
Landscape	-	\$0
Pool /Spa	-	\$0
Deck/Patio	-	\$0
Driveway	-	\$0
Other	-	\$0
TOTAL EXTERIOR REPAIRS		\$0

Agent / Broker

ELECTRONIC SIGNATURE	LICENSE #	NAME	COMPANY	INSPECTION DATE
/Darren Farris/	01358317	Darren Farris	RP Asset Services	03/18/2021