


## Subject Details

<b>PROPERTY TYPE</b>	<b>GLA</b>
SFR	2,298 Sq. Ft.
<b>BEDS</b>	<b>BATHS</b>
2	2.0
<b>STYLE</b>	<b>YEAR BUILT</b>
Conventional	1953
<b>LOT SIZE</b>	<b>OWNERSHIP</b>
0.23 Acre(s)	Fee Simple
<b>GARAGE TYPE</b>	<b>GARAGE SIZE</b>
Attached Garage	2 Car(s)
<b>HEATING</b>	<b>COOLING</b>
Central	Unknown
<b>COUNTY</b>	<b>APN</b>
Los Angeles	5011007014

## Analysis Of Subject


Provided by Appraiser

### CONDITION RATING



The improvements feature some minor deferred maintenance and physical deterioration due to normal wear and tear.

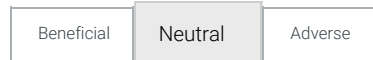
### QUALITY RATING



Dwellings with this quality rating meet or exceed the requirements of applicable building codes.

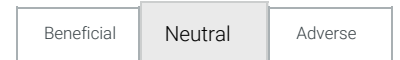
### VIEW

**Residential**



### LOCATION

**Residential**











### SUBJECT COMMENTS (SITE, CONDITION, QUALITY)

The subject is located in the city of Los Angeles. The area consists of well maintained homes 1 to 2 story and multi-family dwellings that for the most part have effective ages less than actual ages. The subject is described as a SFR in a typical subdivision neighborhood. It has 2,298sf, 5/2/2 room count built in 1953 ... **(continued in Appraiser Commentary Summary)**





# Sales Comparison

Provided by  
Appraiser

	MOST COMPARABLE			
	 <b>4166 Mount Vernon Dr</b> Los Angeles, CA 90008 	 <b>3887 Mount Vernon Dr</b> Los Angeles, CA 90008 	 <b>4921 Presidio Dr</b> Los Angeles, CA 90043 	 <b>3512 Floresta Ave</b> Los Angeles, CA 90043 
COMPARABLE TYPE	--	Sale	Sale	Sale
MILES TO SUBJECT	--	0.35 miles	0.43 miles	0.92 miles
DATA/ VERIFICATION SOURCE	Public Records	MLS	MLS	Public Records
LIST PRICE	--	--	--	--
LIST DATE	--	01/29/2021	01/02/2021	02/09/2021
SALE PRICE/PPSF	--	\$1,411,500 \$605/Sq. Ft.	\$1,386,750 \$637/Sq. Ft.	\$1,177,000 \$542/Sq. Ft.
CONTRACT/ PENDING DATE	--	02/17/2021	03/03/2021	Unknown
SALE DATE	--	04/12/2021	04/15/2021	03/09/2021
DAYS ON MARKET	--	73	103	5
LOCATION	N; Res	N; Res	N; Res	N; Res
LOT SIZE	0.23 Acre(s)	0.13 Acre(s) \$25,000	0.19 Acre(s)	0.14 Acre(s) \$25,000
VIEW	N; Res	B; CtySky -\$25,000	N; Res	B; CtySky -\$25,000
DESIGN (STYLE)	Conventional	Conventional	Conventional	Spanish
QUALITY OF CONSTRUCTION	Q4	Q3 -\$25,000	Q3 -\$25,000	Q4
ACTUAL AGE	68	71	72	94 \$25,000
CONDITION	C4	C3 -\$25,000	C3 -\$25,000	C5 \$25,000
SALE TYPE		Arms length	Arms length	REO
ROOMS/BEDS/BATHS	5/2/2	6/3/2 -\$10,000	6/3/2 -\$10,000	5/3/3 -\$15,000
GROSS LIVING AREA	2,298 Sq. Ft.	2,334 Sq. Ft.	2,176 Sq. Ft. \$37,000	2,170 Sq. Ft. \$37,000
BASEMENT	None	None	None	None
HEATING	Central	Central	Central	Forced Air
COOLING	Unknown	Central	Central	Unknown
GARAGE	2 GA	2 GA	2 GA	2 GA
OTHER	--	--	--	Pool -\$10,000
OTHER	--	--	--	--
NET ADJUSTMENTS		-4.25% -\$60,000	-1.66% -\$23,000	5.27% \$62,000
GROSS ADJUSTMENTS		7.79% \$110,000	6.99% \$97,000	13.76% \$162,000
ADJUSTED PRICE		\$1,351,500	\$1,363,750	\$1,239,000

## Sales Comparison (Continued)

Provided by  
Appraiser

	 <b>4166 Mount Vernon Dr</b> Los Angeles, CA 90008 	 <b>4647 Don Miguel Dr</b> Los Angeles, CA 90008 			
COMPARABLE TYPE	--	Sale			
MILES TO SUBJECT	--	0.53 miles			
DATA/ VERIFICATION SOURCE	Public Records	MLS			
LIST PRICE	--	--			
LIST DATE	--	07/18/2020			
SALE PRICE/PPSF	--	\$980,000	\$483/Sq. Ft.		
CONTRACT/ PENDING DATE	--	Unknown			
SALE DATE	--	09/03/2020			
DAYS ON MARKET	--	47			
LOCATION	N; Res	A; BsyRd	\$50,000		
LOT SIZE	0.23 Acre(s)	0.19 Acre(s)			
VIEW	N; Res	N; Res			
DESIGN (STYLE)	Conventional	Conventional			
QUALITY OF CONSTRUCTION	Q4	Q5	\$50,000		
ACTUAL AGE	68	65			
CONDITION	C4	C5	\$50,000		
SALE TYPE		Arms length			
ROOMS/BEDS/BATHS	5/2/2	5/2/2			
GROSS LIVING AREA	2,298 Sq. Ft.	2,029 Sq. Ft.	\$81,000		
BASEMENT	None	None			
HEATING	Central	Central			
COOLING	Unknown	Unknown			
GARAGE	2 GA	2 GD			
OTHER	--	--		--	--
OTHER	--	--		--	--
NET ADJUSTMENTS			23.57%	\$231,000	
GROSS ADJUSTMENTS			23.57%	\$231,000	
ADJUSTED PRICE				\$1,211,000	

## Value Conclusion + Reconciliation



Provided by  
Appraiser

**\$1,300,000**  
AS-IS VALUE

**1-120 Days**  
EXPOSURE TIME

**EXTERIOR**  
INSPECTION PERFORMED  
BY A 3RD PARTY

### Sales Comparison Analysis

#### DESCRIPTION OF COMPARABLE SEARCH CRITERIA

All comps are from the subject's neighborhood and are recently closed. The subject is on one of the largest sites in the neighborhood. Comp 1 is less than 100sf different in GLA therefore, no adjustment is warranted. Comps 1, 3, and 4 are on slightly smaller sites. Per online photos comps 1 and 2 are slightly superior in condition/quality while comp 4 is inferior in condition/quality. Comp 3 is noted to be a REO and is believed to be slightly inferior in condition. Comp 4 was included for its similar bedroom count and is given the least weight. Most weight is given to comp 2 for its similarity.

#### EXPLANATION OF ADJUSTMENTS

Amenity differences have been adjusted properly and are deemed customary for the area. Net/gross adjustments are within the standard 15%/25% guidelines. No negative external factors were noted which would negatively impact marketability. Value appears to be adequately supported.

#### ADDITIONAL COMMENTS (OPTIONAL)

### Reconciliation Summary

After reconciliation of the supplied comparables, a value estimate of \$1,300,000 is considered reasonable as of 5/11/21. Extra ordinary assumptions were made in terms of interior condition/finishes, room count, etc. The comparables sales are acceptable and appear to be competitive in age, GLA and appeal to the subject.

## Appraiser Commentary Summary

 Provided by Appraiser

### Subject Comments (Site, Condition, Quality)

From Page 1

The subject is located in the city of Los Angeles. The area consists of well maintained homes 1 to 2 story and multi-family dwellings that for the most part have effective ages less than actual ages. The subject is described as a SFR in a typical subdivision neighborhood. It has 2,298sf, 5/2/2 room count built in 1953 in average condition. No interior photos were available.

### Neighborhood and Market

From Page 7

Market research indicates the subject's market have remained stable in value. The subject's market does not appear to be a REO driven market. Marketing time is noted at 90 days or less for properly priced homes.

### Analysis of Prior Sales & Listings

From Page 6

The highest and best use is as a SFR.

### Highest and Best Use Additional Comments

The highest and best use is as a SFR.

## Subject Details

 Provided by Appraiser

### Sales and Listing History

PRIOR SALES OR TRANSFERS WITHIN 3 YEARS?	Event	Date	Price	Data Source
No				
<b>LISTING STATUS</b>				
Not Listed in Past Year				
<b>DATA SOURCE(S)</b>				
Public Records				
<b>EFFECTIVE DATE</b>				
05/11/2021				
<b>SALES AND LISTING HISTORY ANALYSIS</b>				
The highest and best use is as a SFR.				

### Order Information

<b>BORROWER</b>	<b>LOAN NUMBER</b>
Redwood Holdings LLC	44739
<b>PROPERTY ID</b>	<b>ORDER ID</b>
30100786	7277964
<b>ORDER TRACKING ID</b>	<b>TRACKING ID 1</b>
0505CV	0505CV

### Legal

<b>OWNER</b>	<b>ZONING DESC.</b>
VIRGINIA M LAZARD	Residential
<b>ZONING CLASS</b>	<b>ZONING COMPLIANCE</b>
LCR1*	Legal
<b>LEGAL DESC.</b>	
TRACT # 12654 LOT 71	

### Highest and Best Use

<b>IS HIGHEST AND BEST USE THE PRESENT USE</b>	
Yes	
<b>PHYSICALLY POSSIBLE?</b>	<b>FINANCIALLY FEASIBLE?</b>
✓	✓
<b>LEGALLY PERMISSABLE?</b>	<b>MOST PRODUCTIVE USE?</b>
✓	✓

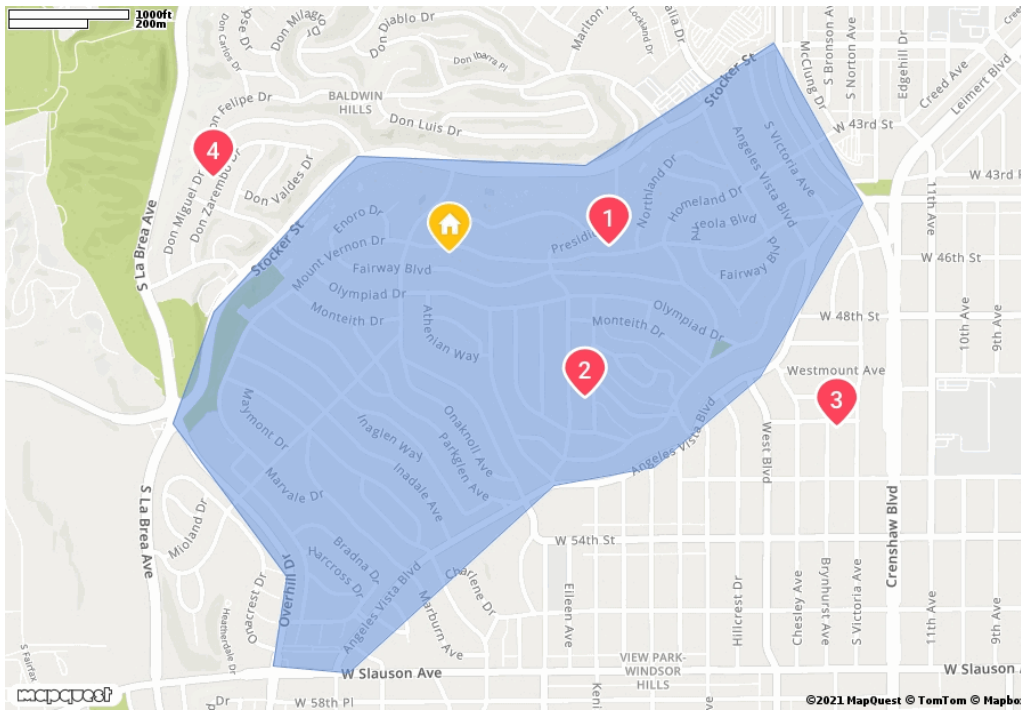
### Economic

<b>R.E. TAXES</b>	<b>HOA FEES</b>	<b>PROJECT TYPE</b>
\$2,203	N/A	N/A
<b>FEMA FLOOD ZONE</b>		
X		
<b>FEMA SPECIAL FLOOD ZONE AREA</b>		
No		



# Neighborhood + Comparables

Provided by Appraiser



Sales in Last 12M

**40**

Months Supply

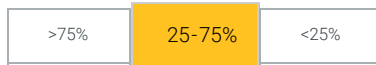

**1.0**

Avg Days Until Sale

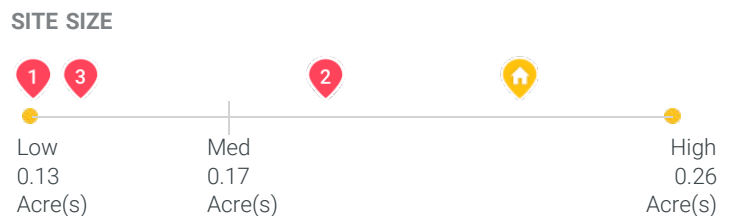


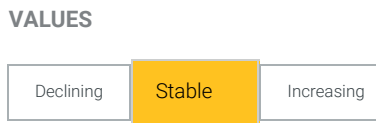
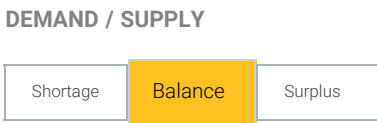
**10**

Subject Neighborhood as defined by the Appraiser

## TYPE BUILT-UP NEIGHBORHOOD & MARKET COMMENTS



Market research indicates the subject's market have remained stable in value. The subject's market does not appear to be a REO driven market. Marketing time is noted at 90 days or less for properly priced homes.



## Subject Photos



Front




Address Verification



Side



Side



Street



Street



## Comparable Photos

Provided by  
Appraiser

1 3887 Mount Vernon Dr  
Los Angeles, CA 90008



Front

2 4921 Presidio Dr  
Los Angeles, CA 90043



Front

3 3512 Floresta Ave  
Los Angeles, CA 90043




Front

### Comparable Photos

Provided by  
Appraiser

4 4647 Don Miguel Dr  
Los Angeles, CA 90008



Front

## Scope of Work



Provided by  
Appraiser

### REPORT FORMAT:

This report has been prepared under the following USPAP reporting option: Appraisal Report. The content of this Appraisal Report has been supplemented with additional information and data about the subject property and its market, as well as the data, reasoning, and analyses that were used in the valuation process. The cost approach and income approach have been omitted from this report as they are not necessary to produce credible assignment results. If the appraiser determines that credible assignment results cannot be provided without employing either the cost or income approaches to value, this assignment will be rejected by the appraiser or the scope expanded to the extent required to produce credible assignment results in compliance with USPAP. Unless otherwise stated, the appraiser has incorporated only the Sales Comparison Approach.

### PURPOSE OF THE ASSIGNMENT:

The purpose of this Appraisal Report is to determine an and the opinion of the market value for the subject property, at which it could sell in a typical exposure time for the area, considering current market conditions, the condition of the subject and necessary repairs.

### SCOPE OF WORK:

This Appraisal Report was performed by a Licensed or Certified Real Estate Appraiser to estimate the market value of the subject property being evaluated as of the effective date of value stated. Clear Capital has provided the appraiser with additional preliminary data resources for consideration in the analysis, which may include: Property Inspection, MLS records, and Public Records. Although the appraiser did not physically inspect the subject property, at a minimum the appraiser has considered the results of a recent visual property inspection completed by Rodrigo Ursulo, a licensed real estate agent having completed the above referenced Property Inspection.

### AT A MINIMUM, THE APPRAISER HAS:

1. considered the additional data resources provided by Clear Capital as a resource for subject property and market data/characteristics;
2. consulted and considered supplemental market data from readily available data sources;
3. estimated the market value of the subject as of the effective date of this report restricting the desktop analysis to a sales comparison approach unless this was insufficient for credible assignment results.

### THE APPRAISER HAS NOT:

1. Physically inspected the subject property or any of the comparables contained within the original report(s) or comparables presented in support of the appraiser's value opinion(s).

### INTENDED USE:

The intended use of this Appraisal Report is for the lender/client to evaluate the property that is the subject of this appraisal for home equity line of credit, loan funding due diligence, loan sale, loan modification or loan securitization purposes.

### INTENDED USER:

The intended user of this appraisal report is the lender/client.

### DEFINITION OF MARKET VALUE

Market value means the most probable price which a property should bring in a competitive and open market under all conditions requisite to a fair sale, the buyer and seller each acting prudently and knowledgeably, and assuming the price is not affected by undue stimulus. Implicit in this definition is the consummation of a sale as of a specified date and the passing of title from seller to buyer under conditions whereby:

1. buyer and seller are typically motivated;
2. both parties are well informed or well advised, and acting in what they consider their own best interest;
3. a reasonable time is allowed for exposure in the open market;
4. payment is made in terms of cash in U.S. dollars or in terms of financial arrangements comparable thereto; and
5. the price represents the normal consideration for the property sold unaffected by special or creative financing or sales concessions granted by anyone associated with the sale.

*(Source of Market Value Definition: Fannie Mae Selling Guide; Section B4-1.1-01: Definition of Market Value (04/15/2014))*

### SCOPE OF WORK COMMENTS

none

## Assumptions, Conditions, Certifications, & Signature



### EXTRAORDINARY ASSUMPTIONS

The appraiser did not perform a physical inspection, interior or exterior of the subject property or any of the comparable sales and assumes that the inspection information reported within the Property Inspection provided as well as the aerial images supplied and reviewed by the appraiser are accurate as of the effective date, unless otherwise stated. Should the information found in the Property Inspection be inaccurate, these assumptions could significantly alter the opinions and conclusions contained within this report.

### EXTRAORDINARY ASSUMPTIONS AND HYPOTHETICAL CONDITIONS COMMENTS

*none*

### STATEMENT OF ASSUMPTIONS AND LIMITED CONDITIONS:

1. The appraiser did not perform a physical inspection, interior or exterior, of the subject property or any of the comparable sales presented.
2. The physical inspection, interior or exterior, was performed by a licensed real estate professional as noted in the additional data resources provided. For the purposes of this analysis, the description of the subject and comps in the additional data resources provided for use in this analysis are assumed to be true, current and accurate unless specifically found to be otherwise.
3. The appraiser assumes no responsibility for matters of a legal nature affecting the property which is the subject of this assignment or the title thereto, nor does the appraiser render any opinion as to the title, which is assumed to be good and marketable and free from known value influencing easements, restrictions, encumbrances, leases, reservations, covenants, contracts, declarations, special assessments, ordinances or other items of a similar nature, unless otherwise noted.
4. The appraiser assumes that there are no hidden or unapparent conditions of the property, subsoil, or structures, which would render the property less valuable. The appraiser assumes no responsibility for such conditions, or for engineering which might be required to discover such factors.
5. Information, estimates, and opinions furnished to the appraiser, and contained in the additional data resources provided, were obtained from sources considered reliable and believed to be true and correct, unless stated elsewhere. If contradictory information is obtained and deemed more reliable, the appraiser will cite that source and the assumptions associated with that information.
6. Disclosure of the contents of the report is governed by USPAP and the Bylaws and Regulations of the professional appraisal organizations with which the appraiser is affiliated.
7. No change of any item in the report shall be made by anyone other than the appraiser and the appraiser shall have no responsibility for any such unauthorized change. The use of this report is limited to the named client and intended user(s) identified within this report.

### LIMITING CONDITIONS COMMENTS

*none*



## Assumptions, Conditions, Certifications, & Signature (Cont.)



**I CERTIFY THAT, TO THE BEST OF MY KNOWLEDGE AND BELIEF:**

1. The statements of fact contained in this report are true and correct.
2. The reported analyses, opinions, and conclusions are limited only by the reported assumptions and limiting conditions and are my personal, impartial, and unbiased professional analyses, opinions, and conclusions
3. I have no present or prospective interest in the property that is the subject of this report and no personal interest with respect to the parties involved.
4. Unless otherwise stated below in the "Additions to Appraiser's Certification" section; I have performed no services, as an appraiser or in any other capacity, regarding the property that is the subject of this report within the three-year period immediately preceding acceptance of this assignment.
5. I have no bias with respect to the property that is the subject of this report or to the parties involved with this assignment.
6. My engagement in this assignment was not contingent upon developing or reporting predetermined results.
7. My employment and/or compensation for completing this assignment is not contingent upon the development or reporting of a predetermined value or direction in value that favors the cause of the client, the amount of the value opinion, the attainment of a stipulated result, or the occurrence of a subsequent event directly related to the intended use of this appraisal.
8. My analyses, opinions, and conclusions were developed, and this report has been prepared, in conformity with the Uniform Standards of Professional Appraisal Practice.
9. The appraiser relied on the additional data sources for subject property characteristics and the physical inspection information performed by Rodrigo Ursulo and did not make a personal inspection of the property that is the subject of this report.
10. I personally prepared all conclusions and opinions about the real estate that were set forth in this appraisal report. If I relied on significant real property appraisal assistance from any individual or individuals in the performance of this appraisal or the preparation of this appraisal report, I have named such individual(s) and disclosed the specific tasks performed in this appraisal report. I certify that any individual so named is qualified to perform the tasks. I have not authorized anyone to make a change to any item in this appraisal report; therefore, any change made to this appraisal is unauthorized and I will take no responsibility for it.

**APPRAISER'S CERTIFICATION COMMENTS**

*none*

**SIGNATURE**

**NAME**

**EFFECTIVE DATE**

**DATE OF REPORT**

*Gina Blizard*

Gina Blizard

05/11/2021

05/11/2021

**LICENSE #**

**STATE**

**EXPIRATION**

**COMPANY**

AR030212

CA

02/27/2023

Independent Contractor

# Property Condition Inspection

Provided by  
Onsite Inspector



PROPERTY TYPE	CURRENT USE	PROJECTED USE
SFR	SFR	SFR
OCCUPANCY	GATED COMMUNITY	ATTACHED TYPE
Occupied	No	Detached
PARKING TYPE	STORIES	UNITS
Attached Garage; 2 spaces	1	1
EXTERIOR REPAIRS	INTERIOR REPAIRS	TOTAL REPAIRS
\$0	N/A	\$0

## Condition & Marketability

<b>CONDITION</b>	✓ Good	Property appeared to be in good condition from the exterior.
<b>SIGNIFICANT REPAIRS NEEDED</b>	✓ No	No repairs needed or damages to report at time of inspection.
<b>CURRENT ZONING VIOLATIONS/ POTENTIAL ZONING CHANGES</b>	✓ No	No current or potential zoning violations noted at time of inspection.
<b>SUBJECT CONFORMITY TO NEIGHBORHOOD (QUALITY, AGE, STYLE, &amp; SIZE)</b>	✓ Yes	Subject conforms to neighborhood and is in similar condition to surrounding properties.
<b>AVERAGE CONDITION OF NEIGHBORING PROPERTIES</b>	✓ Good	The average condition for the neighboring properties is noted as "Good"
<b>BOARDED OR VACANT PROPERTIES NEAR SUBJECT</b>	✓ No	No boarded or vacant properties were noted at time of inspection.
<b>SUBJECT NEAR POWERLINES</b>	✓ No	No near powerlines were noted or observed.
<b>SUBJECT NEAR RAILROAD</b>	✓ No	Subject is not near any railroad tracks.
<b>SUBJECT NEAR COMMERCIAL PROPERTY</b>	✓ No	There is no nearby commercial properties that would affect subject's marketability.

## Property Condition Inspection - Cont.

 Provided by  
Onsite Inspector

### Condition & Marketability - cont.

SUBJECT IN FLIGHT PATH OF AIRPORT	✓	No	Subject is not near an airport or airport flight path.
ROAD QUALITY	✓	Good	Subject's nearby roads are in good condition and consistent with nearby streets located in and around this neighborhood.
NEGATIVE EXTERNALITIES	✓	No	There are no negative externalities that affect subject property.
POSITIVE EXTERNALITIES	✓	No	There are no positive externalities that affect subject property.

## Repairs Needed

### Exterior Repairs

ITEM	COMMENTS	COST
Exterior Paint	-	\$0
Siding/Trim Repair	-	\$0
Exterior Doors	-	\$0
Windows	-	\$0
Garage /Garage Door	-	\$0
Roof/Gutters	-	\$0
Foundation	-	\$0
Fencing	-	\$0
Landscape	-	\$0
Pool /Spa	-	\$0
Deck/Patio	-	\$0
Driveway	-	\$0
Other	-	\$0
TOTAL EXTERIOR REPAIRS		\$0



**Agent / Broker**

ELECTRONIC SIGNATURE	LICENSE #	NAME	COMPANY	INSPECTION DATE
/Rodrigo Ursulo/	01971199	Rodrigo Ursulo	Pollard Properties	05/06/2021