

Please Note: This report was completed with the following assumptions: Market Approach: **Fair Market Price** , Marketing Time: **Typical** . Important additional information relating to this report, including use and restrictions, is contained in an attached addendum which is an integral part of this report.

<b>Address</b>	18311 Shadow Grove Lane, Crosby, TEXAS 77532	<b>Order ID</b>	7483676	<b>Property ID</b>	30770507
<b>Inspection Date</b>	08/08/2021	<b>Date of Report</b>	08/09/2021		
<b>Loan Number</b>	45844	<b>APN</b>	1047860000003		
<b>Borrower Name</b>	Breckenridge Property Fund 2016 LLC	<b>County</b>	Harris		

### Tracking IDs

<b>Order Tracking ID</b>	0804BPO_BOTW	<b>Tracking ID 1</b>	0804BPO_BOTW
<b>Tracking ID 2</b>	--	<b>Tracking ID 3</b>	--

### General Conditions

<b>Owner</b>	Robinson Edith	<b>Condition Comments</b> Based on exterior observation, subject property is in Average condition. No immediate repair or modernization required. There was no mailbox number. Address was verified by surrounding house numbers.
<b>R. E. Taxes</b>	\$6,701	
<b>Assessed Value</b>	\$244,381	
<b>Zoning Classification</b>	Residential	
<b>Property Type</b>	SFR	
<b>Occupancy</b>	Occupied	
<b>Ownership Type</b>	Fee Simple	
<b>Property Condition</b>	Average	
<b>Estimated Exterior Repair Cost</b>	\$0	
<b>Estimated Interior Repair Cost</b>	\$0	
<b>Total Estimated Repair</b>	\$0	
<b>HOA</b>	No	
<b>Visible From Street</b>	Visible	
<b>Road Type</b>	Public	

### Neighborhood & Market Data

<b>Location Type</b>	Suburban	<b>Neighborhood Comments</b> The subject is located in a suburban neighborhood with stable property values and a balanced supply Vs demand of homes. The economy and employment conditions are stable.
<b>Local Economy</b>	Stable	
<b>Sales Prices in this Neighborhood</b>	Low: \$200,000 High: \$372,000	
<b>Market for this type of property</b>	Remained Stable for the past 6 months.	
<b>Normal Marketing Days</b>	<180	

### Current Listings

	Subject	Listing 1	Listing 2	Listing 3 *
<b>Street Address</b>	18311 Shadow Grove Lane	3518 Shore Shadows Drive	18406 Bluffview Drive	1926 Topside Court
<b>City, State</b>	Crosby, TEXAS	Crosby, TX	Crosby, TX	Crosby, TX
<b>Zip Code</b>	77532	77532	77532	77532
<b>Datasource</b>	Tax Records	MLS	MLS	MLS
<b>Miles to Subj.</b>	--	0.19 <sup>1</sup>	0.25 <sup>1</sup>	2.76 <sup>1</sup>
<b>Property Type</b>	SFR	SFR	SFR	SFR
<b>Original List Price \$</b>	\$	\$299,900	\$290,000	\$249,990
<b>List Price \$</b>	--	\$269,900	\$290,000	\$249,990
<b>Original List Date</b>		06/20/2021	06/20/2021	07/30/2021
<b>DOM · Cumulative DOM</b>	-- · --	48 · 50	48 · 50	8 · 10
<b>Age (# of years)</b>	33	42	33	8
<b>Condition</b>	Average	Average	Average	Average
<b>Sales Type</b>	--	Fair Market Value	Fair Market Value	Fair Market Value
<b>Location</b>	Neutral ; Residential	Neutral ; Residential	Neutral ; Residential	Neutral ; Residential
<b>View</b>	Neutral ; Residential	Neutral ; Residential	Neutral ; Residential	Neutral ; Residential
<b>Style/Design</b>	1 Story Ranch	1 Story Ranch	1 Story Ranch	2 Stories Colonial
<b># Units</b>	1	1	1	1
<b>Living Sq. Feet</b>	2,614	2,374	2,160	1,984
<b>Bdrm · Bths · ½ Bths</b>	3 · 2	4 · 2 · 1	3 · 2	3 · 2 · 1
<b>Total Room #</b>	8	8	6	7
<b>Garage (Style/Stalls)</b>	Attached 3 Car(s)	Detached 2 Car(s)	None	Attached 2 Car(s)
<b>Basement (Yes/No)</b>	No	No	No	No
<b>Basement (% Fin)</b>	0%	0%	0%	0%
<b>Basement Sq. Ft.</b>	--	--	--	--
<b>Pool/Spa</b>	--	--	--	--
<b>Lot Size</b>	0.20 acres	0.2 acres	0.19 acres	0.3 acres
<b>Other</b>	None	None	None	None

\* Listing 3 is the most comparable listing to the subject.

<sup>1</sup> Comp's "Miles to Subject" was calculated by the system.

<sup>2</sup> Comp's "Miles to Subject" provided by Real Estate Professional.

<sup>3</sup> Subject \$/ft based upon as-is sale price.

**Listing Comments** Why the comparable listing is superior or inferior to the subject.

**Listing 1** Active1 => Bed= \$-4000, Half Bath= \$-1000, GLA= \$4800, Garage= \$2000, Total= \$1800, Net Adjusted Value= \$271700  
Property is similar in condition and bath count to the subject.

**Listing 2** Active2 => GLA= \$9080, Garage= \$6000, Total= \$15080, Net Adjusted Value= \$305080 Property is similar in condition and bed count to the subject.

**Listing 3** Active3 => Half Bath= \$-1000, GLA= \$12600, Age= \$-625, Garage= \$2000, Lot= \$-200, Total= \$12775, Net Adjusted Value= \$262765 Property is similar in condition and bed count to the subject.

### Recent Sales

	Subject	Sold 1	Sold 2	Sold 3 *
<b>Street Address</b>	18311 Shadow Grove Lane	18339 Steele Point Drive	3223 Foley Road	3411 Shore Shadows Drive
<b>City, State</b>	Crosby, TEXAS	Crosby, TX	Crosby, TX	Crosby, TX
<b>Zip Code</b>	77532	77532	77532	77532
<b>Datasource</b>	Tax Records	MLS	MLS	MLS
<b>Miles to Subj.</b>	--	0.21 <sup>1</sup>	0.32 <sup>1</sup>	0.28 <sup>1</sup>
<b>Property Type</b>	SFR	SFR	SFR	SFR
<b>Original List Price \$</b>	--	\$259,990	\$300,000	\$274,000
<b>List Price \$</b>	--	\$234,990	\$300,000	\$274,000
<b>Sale Price \$</b>	--	\$233,000	\$300,000	\$274,000
<b>Type of Financing</b>	--	Conventional	Conventional	Conventional
<b>Date of Sale</b>	--	10/22/2020	11/05/2020	05/03/2021
<b>DOM · Cumulative DOM</b>	-- · --	88 · 88	41 · 41	26 · 26
<b>Age (# of years)</b>	33	14	17	17
<b>Condition</b>	Average	Average	Average	Average
<b>Sales Type</b>	--	Fair Market Value	Fair Market Value	Fair Market Value
<b>Location</b>	Neutral ; Residential	Neutral ; Residential	Neutral ; Residential	Neutral ; Residential
<b>View</b>	Neutral ; Residential	Neutral ; Residential	Neutral ; Residential	Neutral ; Residential
<b>Style/Design</b>	1 Story Ranch	2 Stories colonial	1 Story Ranch	1 Story Ranch
<b># Units</b>	1	1	1	1
<b>Living Sq. Feet</b>	2,614	2,798	2,288	2,636
<b>Bdrm · Bths · ½ Bths</b>	3 · 2	5 · 3	4 · 2	4 · 2
<b>Total Room #</b>	8	6	7	8
<b>Garage (Style/Stalls)</b>	Attached 3 Car(s)	Attached 2 Car(s)	Attached 2 Car(s)	Attached 2 Car(s)
<b>Basement (Yes/No)</b>	No	No	No	No
<b>Basement (% Fin)</b>	0%	0%	0%	0%
<b>Basement Sq. Ft.</b>	--	--	--	--
<b>Pool/Spa</b>	--	--	--	--
<b>Lot Size</b>	0.20 acres	0.21 acres	0.23 acres	0.29 acres
<b>Other</b>	None	None	None	None
<b>Net Adjustment</b>	--	-\$13,155	+\$5,120	-\$2,630
<b>Adjusted Price</b>	--	\$219,845	\$305,120	\$271,370

\* Sold 3 is the most comparable sale to the subject.

<sup>1</sup> Comp's "Miles to Subject" was calculated by the system.

<sup>2</sup> Comp's "Miles to Subject" provided by Real Estate Professional.

<sup>3</sup> Subject \$/ft based upon as-is sale price.

### Recent Sales - Cont.

**Reasons for Adjustments** Why the comparable sale is superior or inferior to the subject.

- Sold 1** Sold1 => Bed= \$-8000, Bath= \$-2000, GLA= \$-3680, Age= \$-475, Garage= \$2000, style=\$-1000, Total= \$-13155, Net Adjusted Value= \$219845 Property is similar in condition and view and superior in GLA to the subject.
- Sold 2** Sold2 => Bed= \$-3000, GLA= \$6520, Age= \$-400, Garage= \$2000, Total= \$5120, Net Adjusted Value= \$235120 Property is similar in condition and similar in view to the subject
- Sold 3** Sold3 => Bed= \$-4000, Age= \$-450, Garage= \$2000, Lot= \$-180, Total= \$-2630, Net Adjusted Value= \$271370 Property is similar in GLA, bath count and view to the subject.

### Subject Sales & Listing History

<b>Current Listing Status</b>	Not Currently Listed			<b>Listing History Comments</b>			
<b>Listing Agency/Firm</b>				Property is listed and Expired			
<b>Listing Agent Name</b>							
<b>Listing Agent Phone</b>							
<b># of Removed Listings in Previous 12 Months</b>	1						
<b># of Sales in Previous 12 Months</b>	0						
<b>Original List Date</b>	<b>Original List Price</b>	<b>Final List Date</b>	<b>Final List Price</b>	<b>Result</b>	<b>Result Date</b>	<b>Result Price</b>	<b>Source</b>
11/11/2020	\$229,900	--	--	Withdrawn	05/12/2021	\$229,900	MLS

### Marketing Strategy

	<b>As Is Price</b>	<b>Repaired Price</b>
<b>Suggested List Price</b>	\$250,000	\$250,000
<b>Sales Price</b>	\$240,000	\$240,000
<b>30 Day Price</b>	\$230,000	--
<b>Comments Regarding Pricing Strategy</b>		
<p>Within 2 miles, 30% GLA +/-, Year built 20 +/-, there were limited comparables available in the subject neighborhood. The comparables selected were considered to be the best available. In delivering final valuation, most weight has been placed on CS3 and CL2 as they are most similar to subject condition and overall structure. Market values remained stable during last 12 months within subject's market area. As per tax subject owner name is Robinson Edith. There was no mailbox number. Address was verified by surrounding house numbers. The suggested comps 18339 Steele Point Dr, 3411 Shore Shadows Dr were used in this report. Priced according to condition and current market activity. Some comps varied in location, condition, lot size and GLA from the subject property due to a lack of similar comps in subject's area. Some distance and time guidelines may have been exceeded. Comps used were best available at time of report. Comps were adjusted to come to a final value. The suggested comps 18339 Steele Point Dr, 3411 Shore Shadows Dr were used in this report. Priced according to condition and current market activity. Some comps varied in location, condition, lot size and GLA from the subject property due to a lack of similar comps in subject's area. Some distance and time guidelines may have been exceeded. Comps used were best available at time of report. Comps were adjusted to come to a final value.</p>		

### Clear Capital Quality Assurance Comments Addendum

**Reviewer's Notes** The broker's as-is conclusion reflects the market for the subject. Comps are within a reasonable distance, relatively current, and accurately reflect the subject's defining characteristics. Thus, the as-is conclusion appears to be adequately supported.

**Subject Photos**



Front



Address Verification



Street



Other

## Listing Photos

**L1** 3518 Shore Shadows Drive  
Crosby, TX 77532




Front

**L2** 18406 Bluffview Drive  
Crosby, TX 77532



Front

**L3** 1926 Topside Court  
Crosby, TX 77532



Front



## Sales Photos

**S1** 18339 Steele Point Drive  
Crosby, TX 77532




Front

**S2** 3223 Foley Road  
Crosby, TX 77532



Front

**S3** 3411 Shore Shadows Drive  
Crosby, TX 77532



Front

### ClearMaps Addendum

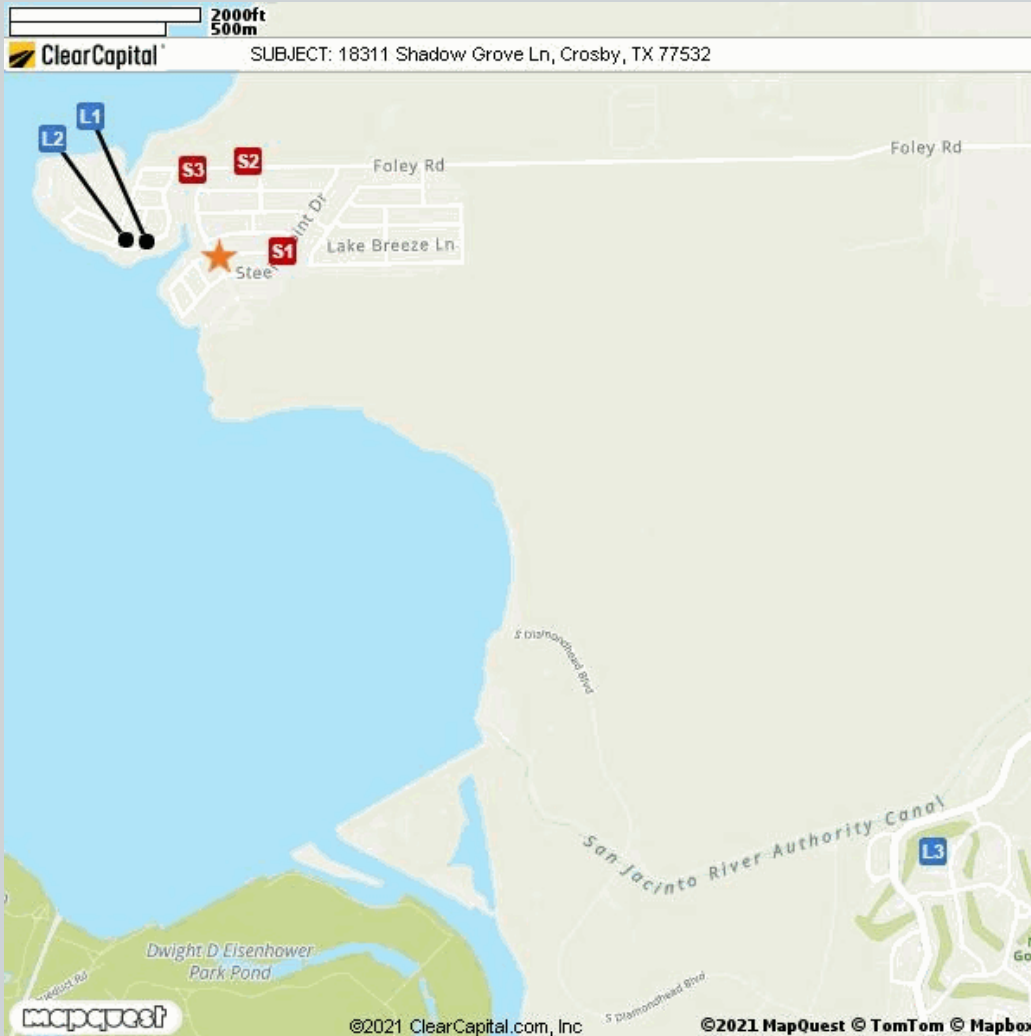
**Address** ★ 18311 Shadow Grove Lane, Crosby, TEXAS 77532

**Loan Number** 45844

**Suggested List** \$250,000

**Suggested Repaired** \$250,000

**Sale** \$240,000



Comparable	Address	Miles to Subject	Mapping Accuracy
★ Subject	18311 Shadow Grove Lane, Crosby, Texas 77532	--	Parcel Match
L1 Listing 1	3518 Shore Shadows Drive, Crosby, TX 77532	0.19 Miles <sup>1</sup>	Parcel Match
L2 Listing 2	18406 Bluffview Drive, Crosby, TX 77532	0.25 Miles <sup>1</sup>	Parcel Match
L3 Listing 3	1926 Topside Court, Crosby, TX 77532	2.76 Miles <sup>1</sup>	Parcel Match
S1 Sold 1	18339 Steele Point Drive, Crosby, TX 77532	0.21 Miles <sup>1</sup>	Parcel Match
S2 Sold 2	3223 Foley Road, Crosby, TX 77532	0.32 Miles <sup>1</sup>	Parcel Match
S3 Sold 3	3411 Shore Shadows Drive, Crosby, TX 77532	0.28 Miles <sup>1</sup>	Parcel Match

<sup>1</sup> The Comparable "Distance from Subject" value has been calculated by the Clear Capital system.

<sup>2</sup> The Comparable "Distance from Subject" value has been provided by the Real Estate Professional.

### Addendum: Report Purpose

#### Market Approach and Market Time

The Market Approach of this report, as established by the customer, is: **Fair Market Price**. (See definition below.)

The Marketing Time as specified by the customer is **Typical**. (See definition below.)

Definitions:

Fair Market Price

A price at which the property would sell between a willing buyer and a willing seller neither being compelled by undue pressure and both having reasonable knowledge of relevant facts.

Distressed Price

A price at which the property would sell between a willing buyer and a seller acting under duress.

Marketing Time

The amount of time the property is exposed to a pool of prospective buyers before going into contract. The customer either specifies the number of days, requests a marketing time that is typical to the subject's market area and/or requests an abbreviated marketing time.

Typical for Local Market

The estimated time required to adequately expose the subject property to the market resulting in a contract of sale.

## Addendum: Report Purpose - cont.

**Report Instructions**

This section shows the instructions that were approved by the customer and provided to the broker prior to completing the report.

Instructions last updated: 7/17/2017

Purpose:

Please determine a fair market price for this property at which it would sell in a typical marketing time for the area.

Customer Specific Requests:

**\*\*If the property is commercial or mixed use, please stop and contact Clear Capital as soon as possible\*\***

Form Help:

There are blue question marks (?) throughout this form. These are designed to offer guidance for that particular section of the form. Please click on them for help.

Comparable Requirements:

1. Please use fair market comps from the same neighborhood, block or subdivision whenever possible.
2. Please only use REO comparables if the market is driven by REOs and they are comparable in characteristics and condition.
3. Please use comps that have closed in the past 3 months to show the current market conditions or comment in the report if this is not possible. In rapidly changing markets, active listing comps should be given equal or greater weight than sold comps in your analysis.

Standard Instructions:

1. Clear Capital Code Of Conduct - Please make sure that you are always abiding by the Clear Capital Code of Conduct when completing valuation reports.
2. If the subject is currently listed, please consider all available information pertaining to the subject's condition. This information should be utilized when developing the assumption of the subject's condition.
3. Use the subject characteristics provided in the report Grid (if preloaded) to evaluate the property. This information is from a full interior appraisal and is assumed to be most accurate. If your inspection reveals obvious inaccuracies, please explain in the narrative of the report.
4. Include sufficient detail to help our mutual customer gain a complete understanding of the subject's neighborhood such as neighborhood desirability, amenities, parks, schools, commercial or industrial influences, REO activity, traffic, board-up-homes, etc.
5. Do not approach occupants or owners.
6. If the subject is a Commercial property, contact Clear Capital immediately at 530-582-5011 for direction on how to proceed with the report.
7. Please do not accept if you or your office has completed a report on this property in the last month, are currently listing this property, or have any vested interest in the subject property.
8. Clear Capital does not allow any log ins from IP addresses from foreign countries. This includes, but is not limited to; data entry services, form completion services, etc. Also, it is against Clear Capital code of conduct to share your password with anyone who is not a W2 employee in your office.
9. Clear Capital and our mutual customers greatly appreciate your expertise. If you cannot personally inspect the property, select comparables, and determine a price for the subject, please do not accept this report. Per the standards and guidelines adopted by Clear Capital and other industry leaders, the use of assistants to complete any of the aforementioned tasks is not permitted.

### Report Instructions - cont.

Due to the importance of an independent opinion of price, please do not discuss your price with anyone or be influenced by list price, pending offers, accept comp packets, repair estimates or the listing agent's opinion.

1. One current, original photo of the front of the subject 2. One address verification photo 3. One street scene photo looking down the street 4. MLS listing and sold comp photos required, please comment if no MLS.

## Broker Information

<b>Broker Name</b>	Haley Stephens	<b>Company/Brokerage</b>	Central Austin Valuations LLC
<b>License No</b>	677162	<b>Address</b>	1305 W 11th Street Houston TX 77008
<b>License Expiration</b>	08/31/2022	<b>License State</b>	TX
<b>Phone</b>	5125535849	<b>Email</b>	haleyrealestate512@gmail.com
<b>Broker Distance to Subject</b>	19.36 miles	<b>Date Signed</b>	08/09/2021

*By confirming the above contact and real estate license information and submitting the report, the above signed hereby certifies and agrees that: 1) I personally took the pictures, selected comparables, and determined the price conclusion. 2) To the best of my knowledge, the statements of fact contained in this report are true and correct. 3) The reported analyses, opinions, and conclusions are my personal, impartial, and unbiased professional analyses, opinions, and conclusions. 4) I have no present or prospective interest in the property that is the subject of this report and no personal interest with respect to the parties involved. 5) I have no bias with respect to the property that is the subject of this report or to the parties involved with this assignment. 6) My compensation for completing this assignment is not contingent upon the development or reporting of a predetermined price point. 7) I did not base, either partially or completely, my analysis and/or opinion and conclusions in this report on race, color, religion, sex, age, marital status, handicap, familial status, or national origin of either the prospective owners or occupants of the subject property or of the present owners or occupants of the properties in the vicinity of the subject property or on any other basis prohibited by law. 8) I maintain errors and omissions insurance, to the extent required by state law, for all liability associated with the preparation of this Report.*

## Disclaimer

**THIS REPORT SHOULD NOT BE CONSIDERED AN APPRAISAL. In making any decision that relies upon my work, you should know that I have not followed the guidelines for development of an appraisal or analysis contained in the Uniform Standards of Professional Appraisal Practice of the Appraisal Foundation.**

**Unless otherwise specifically agreed to in writing:**

**The intended purpose of this report is to assist the Clear Capital account holder in making decisions within the scope of applicable statutory and regulatory requirements and performing required due diligence. This document is provided solely for the use of the Clear Capital account holder and not any other party, is not intended as any guarantee of value and/or condition of the subject property and should not be relied on as such. In the event that this document is found to be defective, incorrect, negligently prepared or unfit for its authorized use, Clear Capital's sole liability shall be to promptly refund the total fee expended by the account holder for this report or to replace it at no charge to the account holder, but in no event shall Clear Capital be responsible to the account holder for any indirect or consequential damages whatsoever. This warranty is in lieu of all other warranties, express or implied, except where otherwise required by law. The account holder shall notify Clear Capital within thirty (30) days of this report's delivery to the account holder if it believes that this document is defective, incorrect, negligently prepared or unfit for its authorized use. Under no circumstances may Clear Capital forms or their contents be published, copied, replicated, or mimicked.**